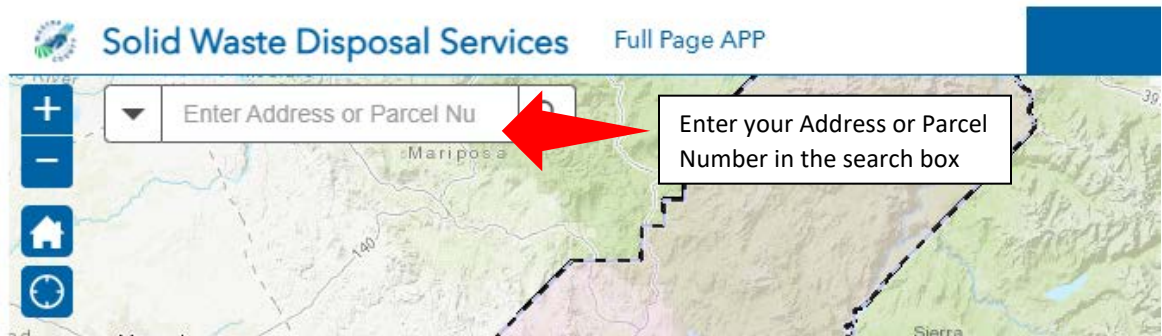


To find out where you are within a Madera County established Valley or Mountain Franchises, please follow the steps below:

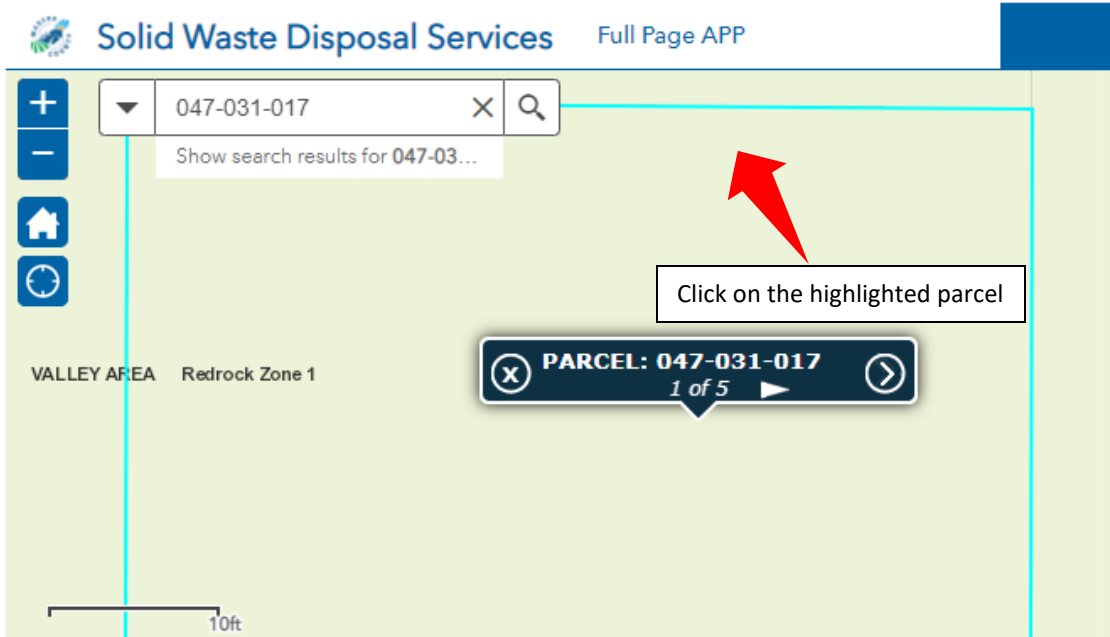
1. Navigate to following web address at: <https://www.maderacounty.com/government/public-works/solid-waste-management>
2. Scroll down to the Solid Waste Disposal Services map:



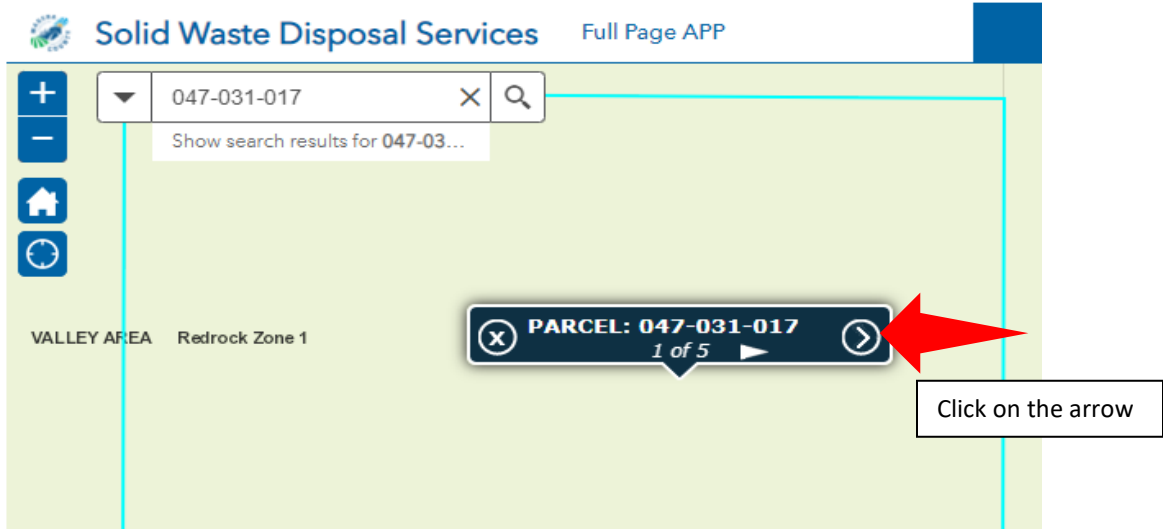
3. Enter your address or Assessor Parcel Number into the box



4. After typing in the address or assessor parcel number the map will zoom to the selected parcel and be highlighted, you will then click on the highlighted parcel to retrieve your information:



5. Then click on the arrow with the circle around it for the information to populate in a window:



- Then you may click on the arrow in the upper right corner to scroll through what information is available for the selected parcel:

Waste Collection Service Lookup

Find your Collection Area and Zone using the tool below. Enter your address or Assessors Parcel Number (A)

1 of 5

PARCEL: 047-031-017

Parcel: 047-031-017
Description: PARKWOOD SUB 5 POR LOT 16
Address:
City-Zip:

Click on the arrow

- By clicking the arrow it will tell you the information of where your parcel is located: Parcel Number, Waste Collection Franchise Area within Valley Franchise or Mountain Franchise, Waste Collection Zones if within the Valley Franchise Area, Compliance Collection Area and Supervisorial Information Name of Supervisor and District number for your Parcel location:

2 of 5

Waste Collection Franchise Area

Area: Valley Franchise

Click on the arrow to scroll through more information for the highlighted parcel

Waste Collection Area will let you know that you are in the Valley Franchise or Mountain Franchise

3 of 5

Waste Collection Zones

Area: Redrock Zone 1

You will be in one of 4 different Waste Collection Zones within the Valley Franchise Area

4 of 5

SB 1383 Compliance Area

Area: VALLEY AREA

SB 1383 Compliance Area will let you know if you are in the Valley Area or one of the Mountain Areas

- By clicking the down arrow, it will return you to the search function of the map:

5 of 5

District Information:

District: District 1
Supervisor: Brett Frazier

Supervisorial Information

Click on this arrow to return you to the search function

Search function below to start search over:
Waste Collection Service Lookup

Find your Collection Area and Zone using the tool below. Enter your address or Assessors Parcel Number (AP

Solid Waste Disposal Services Full Page APP

Enter Address or Parcel Nu

Click inside box to begin search again

PARCEL: 047-031-017
1 of 5

100ft

Fresno County Dept. PWR, Merced County Asso... esri